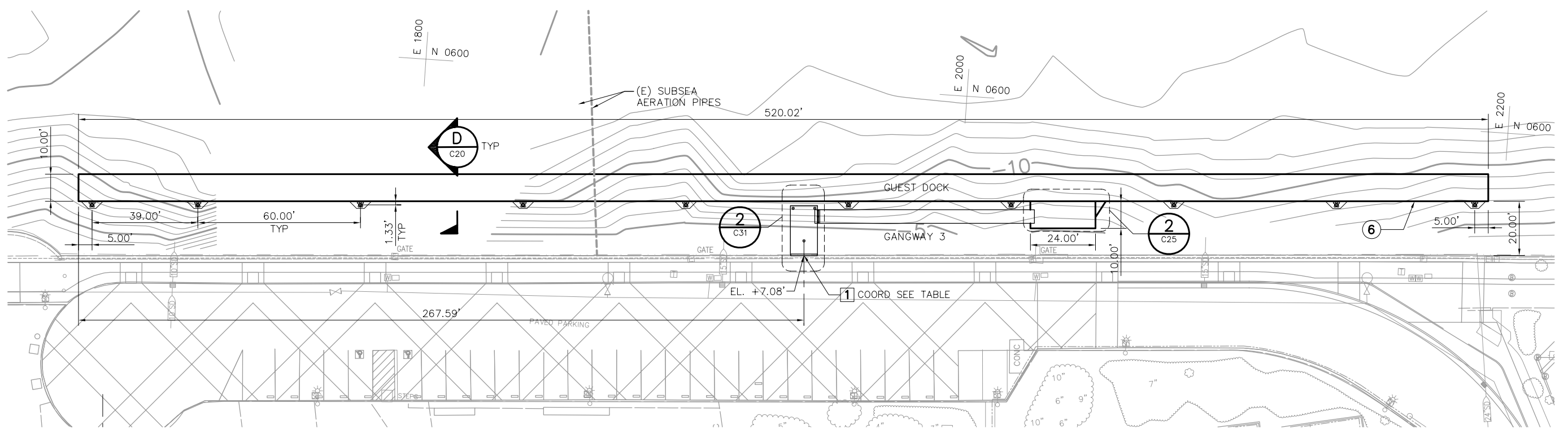
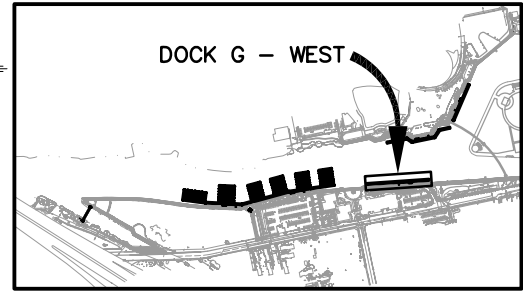


P:\6576 STOCKTON MARINA DOWNTOWN\CADD\657600_C13.DWG 7/25/2008 11:16 AM



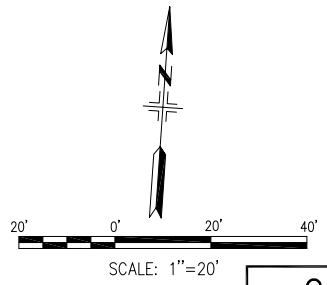
G PLAN - DOCK G - WEST
SCALE: 1"=20'



KEY PLAN

COORDINATES	DESCRIPTION
[1] N 2170537.3210 E 6331944.0472	CL OF GANGWAY 3 PLATFORM AT SEAWALL

NOTES:
SEE DWG C10 FOR NOTES.
SEE DWG E13 FOR BERTH/PEDESTAL I.D.



STOCKTON MARINA
DOCK LAYOUT PLAN
G WEST
REDEVELOPMENT DEPARTMENT
CITY OF STOCKTON, CALIFORNIA

Submittal	
%	Date
100	7-28-08
90	6-16-08
60	5-12-08

MOFFATT & NICHOL
2001 N. MAIN STREET, SUITE 360
WALNUT CREEK, CALIFORNIA, 94596
925-944-5411



POWER
ENGINEERING CONTRACTORS
MARINE • CIVIL
1501 Viking Street, Suite 200, Alameda, California 94501 510-337-3800

DATE:
JULY 2008
Original Drawing Scale
0 1/2" 1"

Revisions				
No.	Description	Date	By	Appr. By

SCALE: 1"=20'	DESIGNED BY: RD	APPROVED BY: _____ DATE: _____ REDEVELOPMENT MANAGER STOCKTON, CALIF.	SHEET NO. W8
DRAWN BY: TAE/AB	CHECKED BY: WL		OF 62 SHTS
RECORD DWG:			PROJECT NO. 08-007