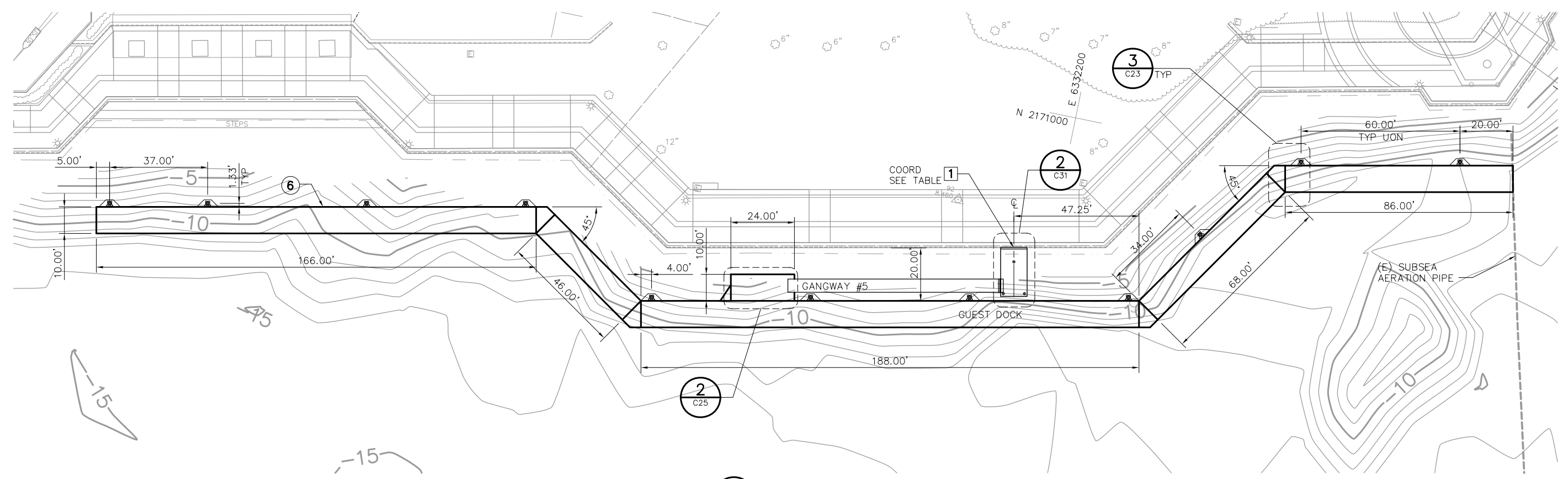
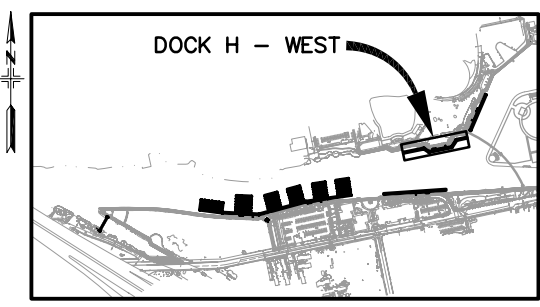


P:\6576 STOCKTON MARINA DOWNTOWN\CADD\657600\_C14.DWG 7/25/2008 2:20 PM




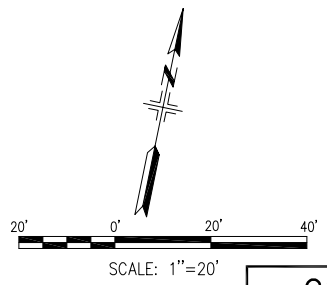
**HW PLAN - DOCK H WEST**  
SCALE: 1"=20'



**KEY PLAN**

COORDINATES	DESCRIPTION
1 N 2170947.3755 E 6332186.9736	CL OF GANGWAY 5 PLATFORM AT SEAWALL

**NOTES:**  
SEE DWG C10 FOR NOTES.  
SEE DWG E14 FOR BERTH/PEDESTAL I.D.



Submittal	
%	Date
100	7-28-08
90	6-16-08
60	5-12-08

**MOFFATT & NICHOL**  
2001 N. MAIN STREET, SUITE 360  
WALNUT CREEK, CALIFORNIA, 94596  
925-944-5411



**POWER ENGINEERING CONTRACTORS**  
MARINE • CIVIL  
1501 Viking Street, Suite 200, Alameda, California 94501 510-337-3800

DATE: JULY 2008  
Original Drawing Scale: 0 1/2" = 1"

Revisions				
No.	Description	Date	By	Appr. By

**STOCKTON MARINA**  
**DOCK LAYOUT PLAN H WEST**  
REDEVELOPMENT DEPARTMENT  
CITY OF STOCKTON, CALIFORNIA

SCALE: 1"=20'  
DESIGNED BY: RD  
DRAWN BY: TAE/AB  
CHECKED BY: WL  
RECORD DWG:

APPROVED BY: \_\_\_\_\_ DATE: \_\_\_\_\_  
REDEVELOPMENT MANAGER  
STOCKTON, CALIF.

SHEET NO. W9  
OF 62 SHTS  
PROJECT NO. 08-007